




















LIMPOPO EAST STRENGTHENING PROJECT

Legend

-  Airports
-  132kv
-  Transmission Lines
-  Farm Portion
- Heritage**
-  Abandoned settlement
-  Grave site
-  Informal grave site
-  Open Air Museum
-  Fos Spen 1_2_1b
-  3km Corridor 1_2_1b
-  Low Sensitivity Avi Corr 1_2_1b
-  Med Sensitivity Avi Corr 1_2_1b
-  High Sensitivity Avi Corr 1-2-1b
-  River
-  High-Sensitivity Wetlands
- LCP Corridor 1_2_1b**
- Limpopo Conservation Plan**
-  Critical Biodiversity Area 1
-  Critical Biodiversity Area 2
-  Ecological Support Area 1
-  Ecological Support Area 2



Megawatt Park
1 Maxwell Drive
Sunninghill
2191




2 Constantia Park
546, 16th Road
Midrand
1685

Sensitivity Map Corridor 1, 2 and 1b

Drawn By: B.M Date: January 2018

1:150 000 GCS_Hartebeesthoek_1994

Source: Esri Open Street Map
Eskom
Chris Van Rooyen
Sazi Environmental
Zoneland Solutions
Limpopo Conservation Plan v2



0 5 10 Kilometers

